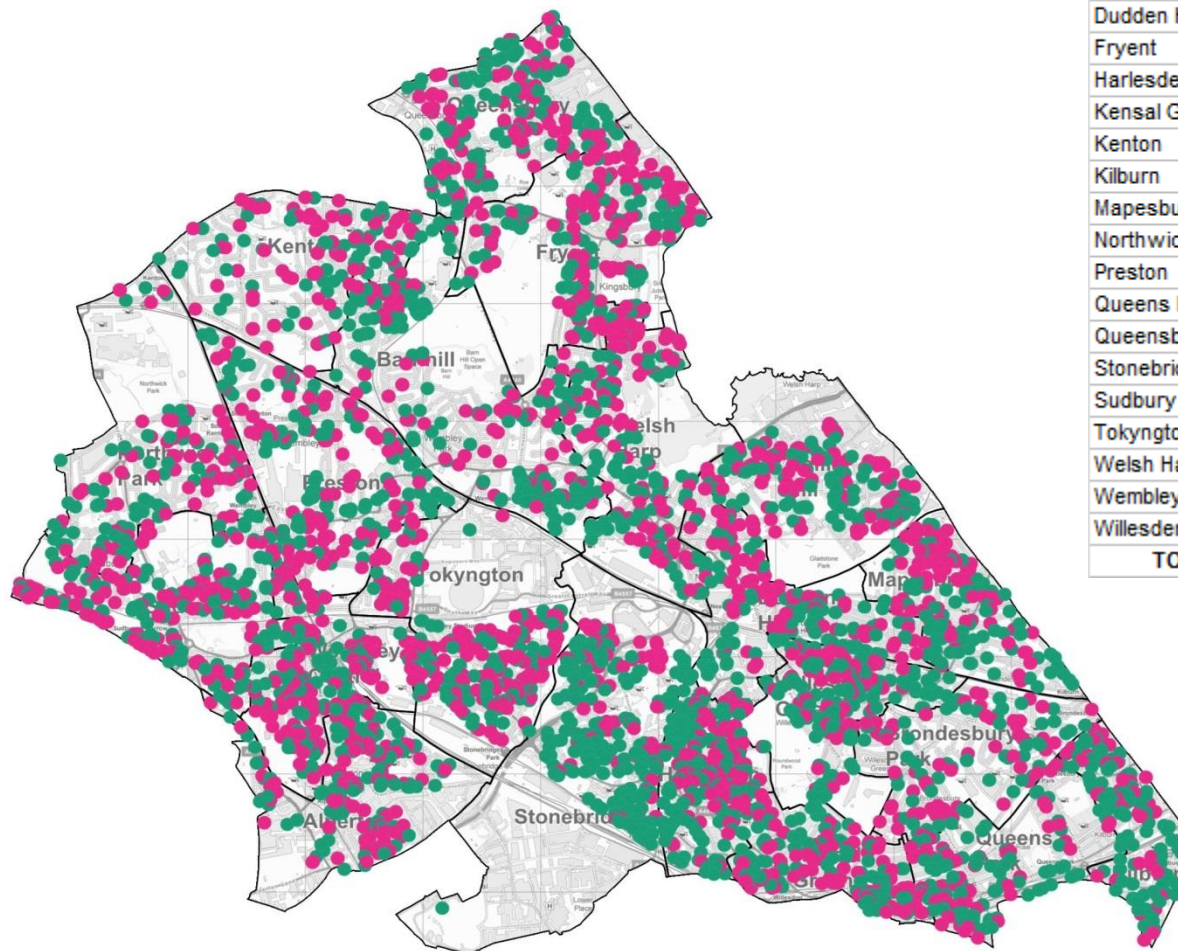


Distribution of grants across Brent
(2002 - 2019 YTD)

Ward	DFG	SWG	TOTAL
Alperton	171	228	399
Barnhill	222	210	432
Brondesbury Park	154	151	305
Dollis Hill	151	198	349
Dudden Hill	160	229	389
Fryent	147	275	422
Harlesden	246	221	467
Kensal Green	165	193	358
Kenton	109	211	320
Kilburn	160	113	273
Mapesbury	129	199	328
Northwick Park	112	149	261
Preston	154	237	391
Queens Park	130	131	261
Queensbury	191	222	413
Stonebridge	269	136	405
Sudbury	190	284	474
Tokington	175	335	510
Welsh Harp	217	259	476
Wembley Central	185	380	565
Willesden Green	219	128	347
TOTAL	3656	4489	8145



● DFG
● SWG

© Crown copyright and database rights 2019 Ordnance Survey 100025260

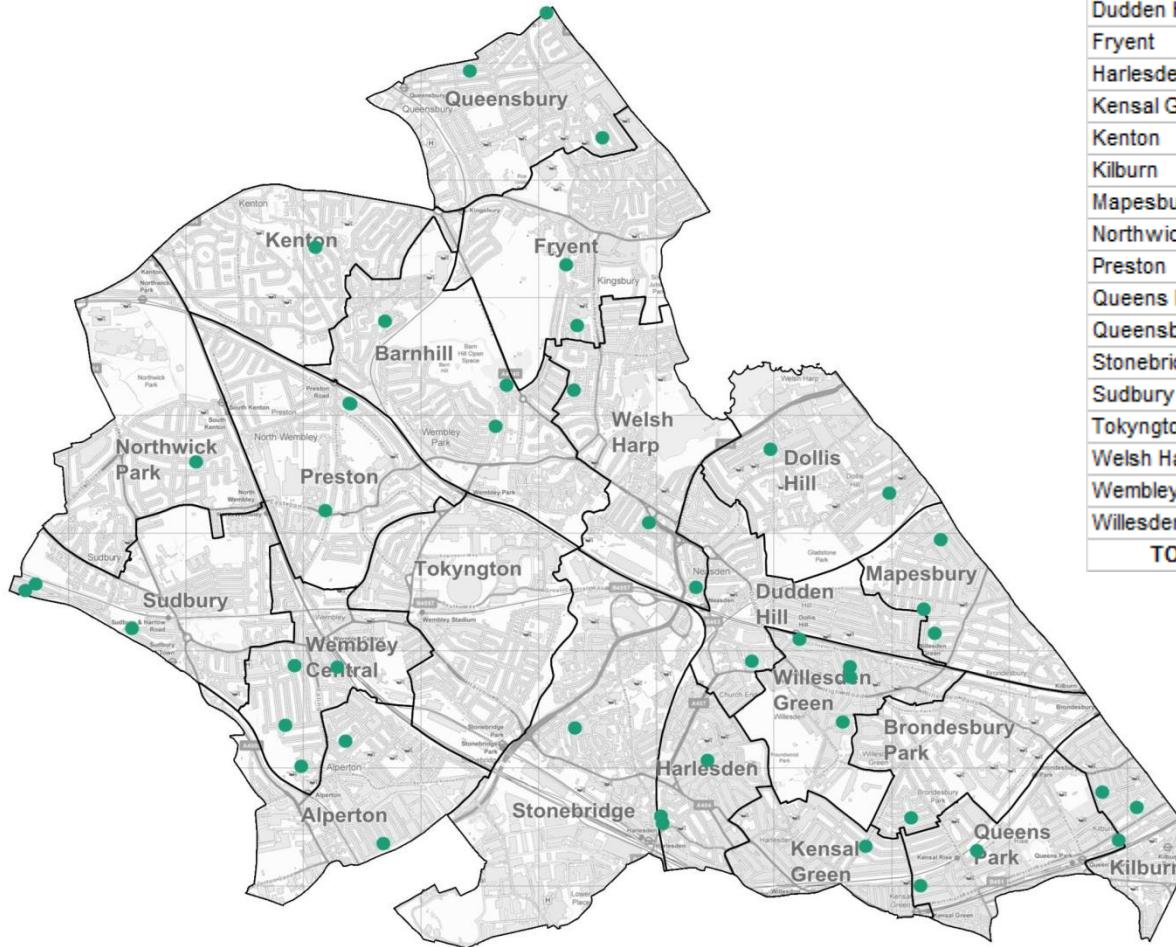
1:55000

26 February
2019

0 1 2 kilometres



Distribution of grants across Brent 2002



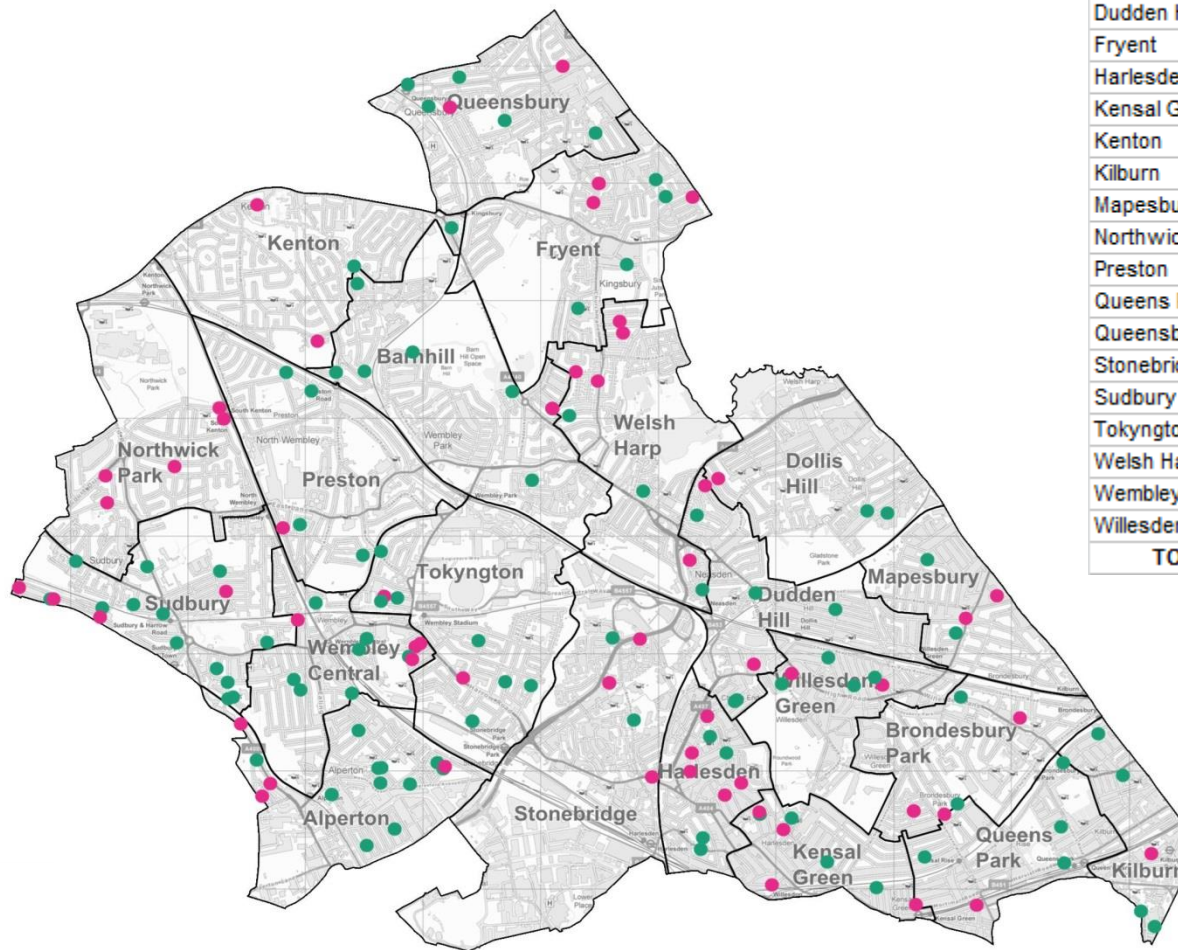
Ward	DFG	SWG	TOTAL
Alperton	2	0	2
Barnhill	3	0	3
Brondesbury Park	1	0	1
Dollis Hill	2	0	2
Dudden Hill	1	0	1
Fryent	2	0	2
Harlesden	3	0	3
Kensal Green	1	0	1
Kenton	1	0	1
Kilburn	2	0	2
Mapesbury	4	0	4
Northwick Park	1	0	1
Preston	3	0	3
Queens Park	3	0	3
Queensbury	3	0	3
Stonebridge	1	0	1
Sudbury	3	0	3
Tokington	0	0	0
Welsh Harp	3	0	3
Wembley Central	4	0	4
Willesden Green	4	0	4
TOTAL	47	0	47

● DFG
● SWG

© Crown copyright and database rights 2019 Ordnance Survey 100025260



Distribution of grants across Brent 2003



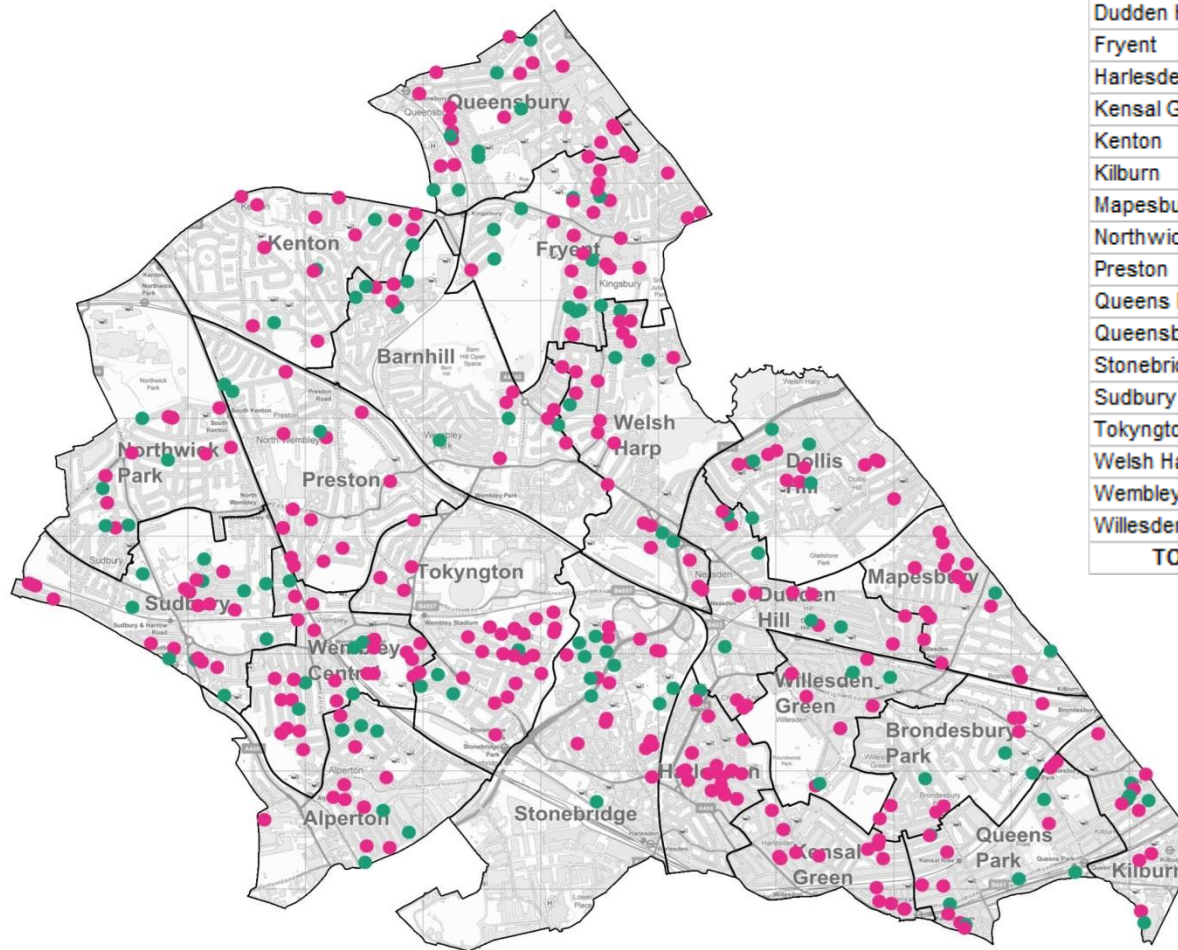
- DFG
- SWG

Ward	DFG	SWG	TOTAL
Alperton	12	4	16
Barnhill	6	4	10
Brondesbury Park	2	4	6
Dollis Hill	2	1	3
Dudden Hill	6	2	8
Fryent	4	4	8
Harlesden	4	6	10
Kensal Green	4	3	7
Kenton	2	2	4
Kilburn	4	1	5
Mapesbury	2	2	4
Northwick Park	0	5	5
Preston	4	1	5
Queens Park	4	2	6
Queensbury	5	3	8
Stonebridge	2	4	6
Sudbury	13	5	18
Tokington	8	2	10
Welsh Harp	3	5	8
Wembley Central	7	5	12
Willesden Green	4	2	6
TOTAL	98	67	165

© Crown copyright and database rights 2019 Ordnance Survey 100025260



Distribution of grants across Brent
2004



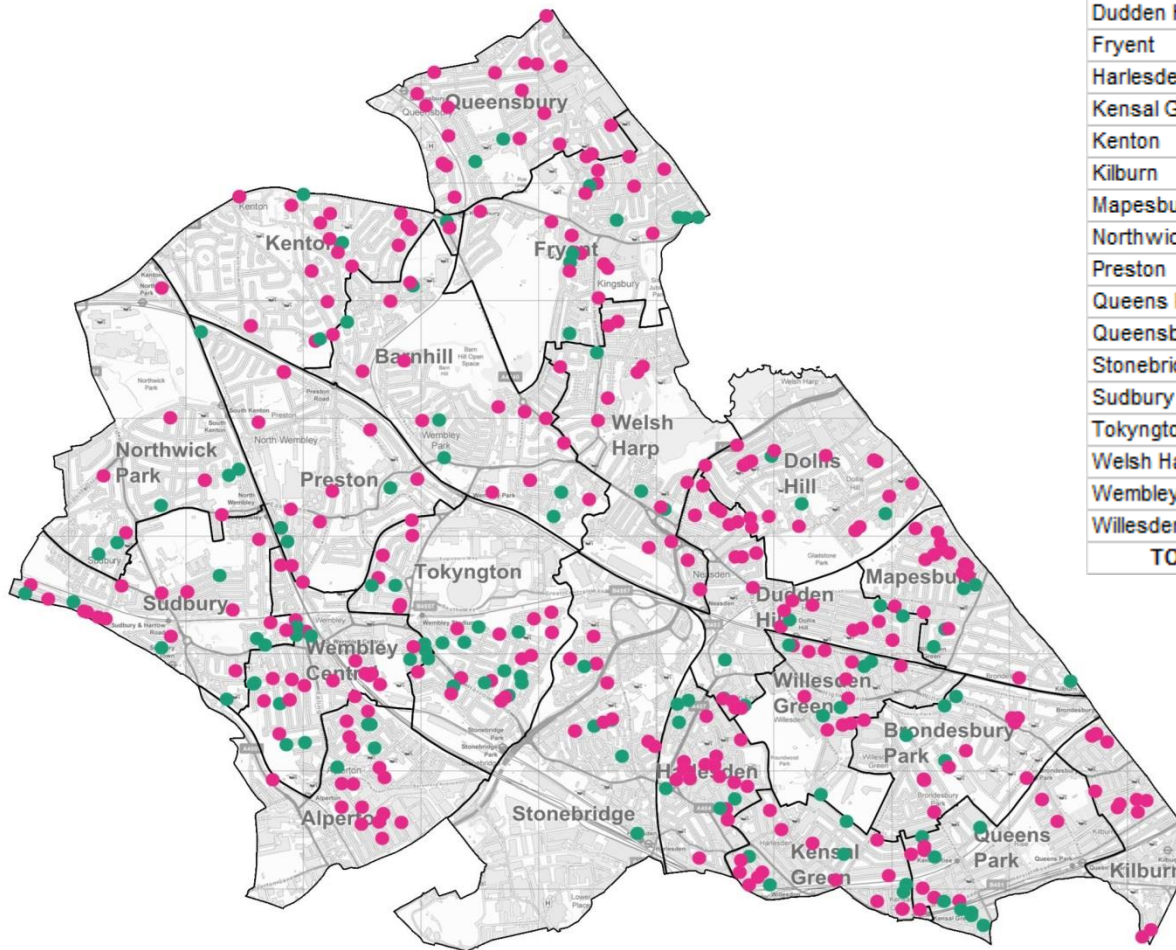
● DFG
● SWG

Ward	DFG	SWG	TOTAL
Alperton	8	15	23
Barnhill	7	15	22
Brondesbury Park	4	8	12
Dollis Hill	5	14	19
Dudden Hill	5	17	22
Fryent	10	26	36
Harlesden	1	24	25
Kensal Green	2	15	17
Kenton	5	21	26
Kilburn	6	9	15
Mapesbury	2	26	28
Northwick Park	6	14	20
Preston	3	24	27
Queens Park	6	12	18
Queensbury	9	23	32
Stonebridge	10	19	29
Sudbury	13	18	31
Tokington	4	36	40
Welsh Harp	8	26	34
Wembley Central	5	34	39
Willesden Green	4	6	10
TOTAL	123	402	525

© Crown copyright and database rights 2019 Ordnance Survey 100025260



Distribution of grants across Brent 2005



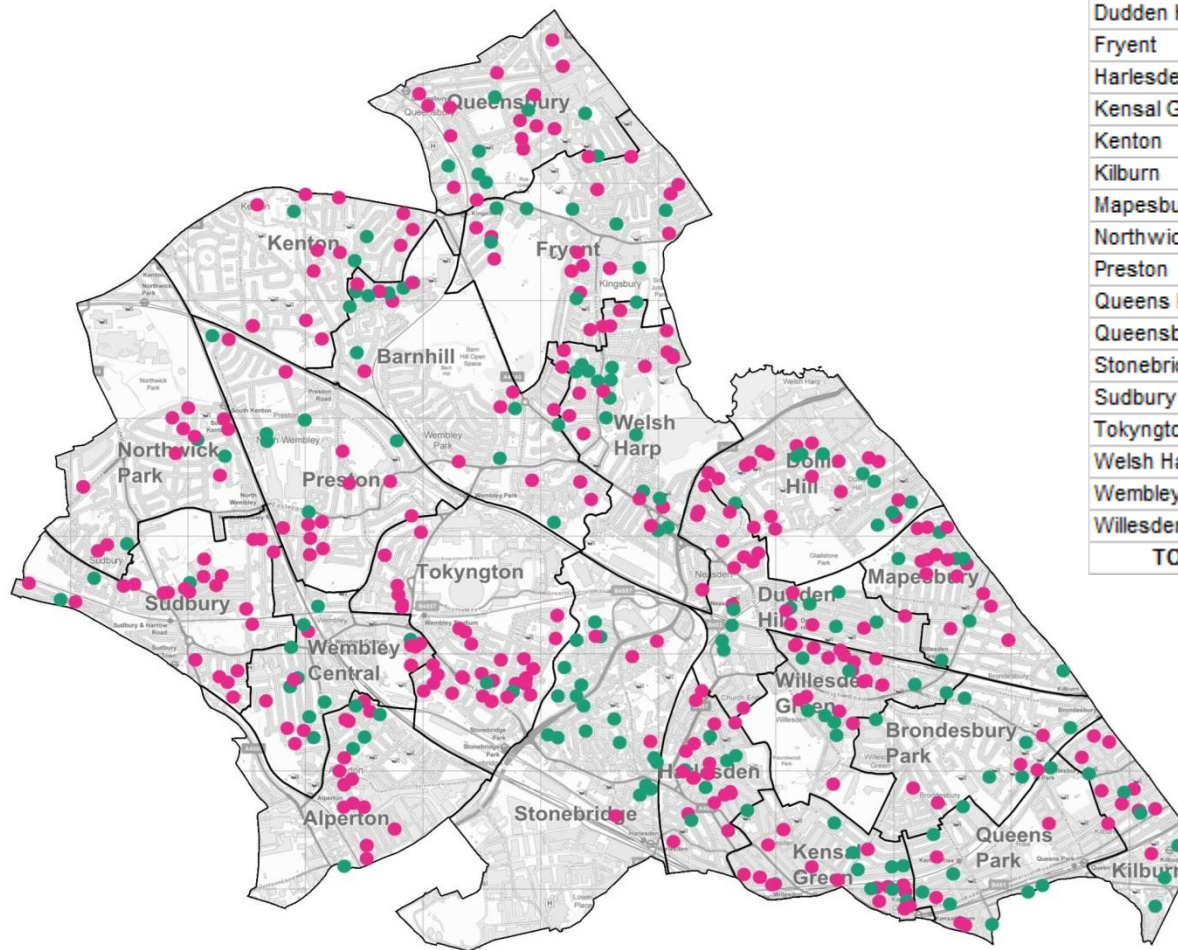
- DFG
- SWG

Ward	DFG	SWG	TOTAL
Alperton	4	21	25
Barnhill	6	14	20
Brondesbury Park	4	17	21
Dollis Hill	3	17	20
Dudden Hill	7	30	37
Fryent	8	20	28
Harlesden	8	18	26
Kensal Green	6	17	23
Kenton	5	22	27
Kilburn	0	14	14
Mapesbury	6	20	26
Northwick Park	5	7	12
Preston	6	16	22
Queens Park	9	9	18
Queensbury	2	21	23
Stonebridge	5	13	18
Sudbury	7	17	24
Tokyngton	14	23	37
Welsh Harp	4	18	22
Wembley Central	13	20	33
Willesden Green	7	12	19
TOTAL	129	366	495

© Crown copyright and database rights 2019 Ordnance Survey 100025260



Distribution of grants across Brent 2006



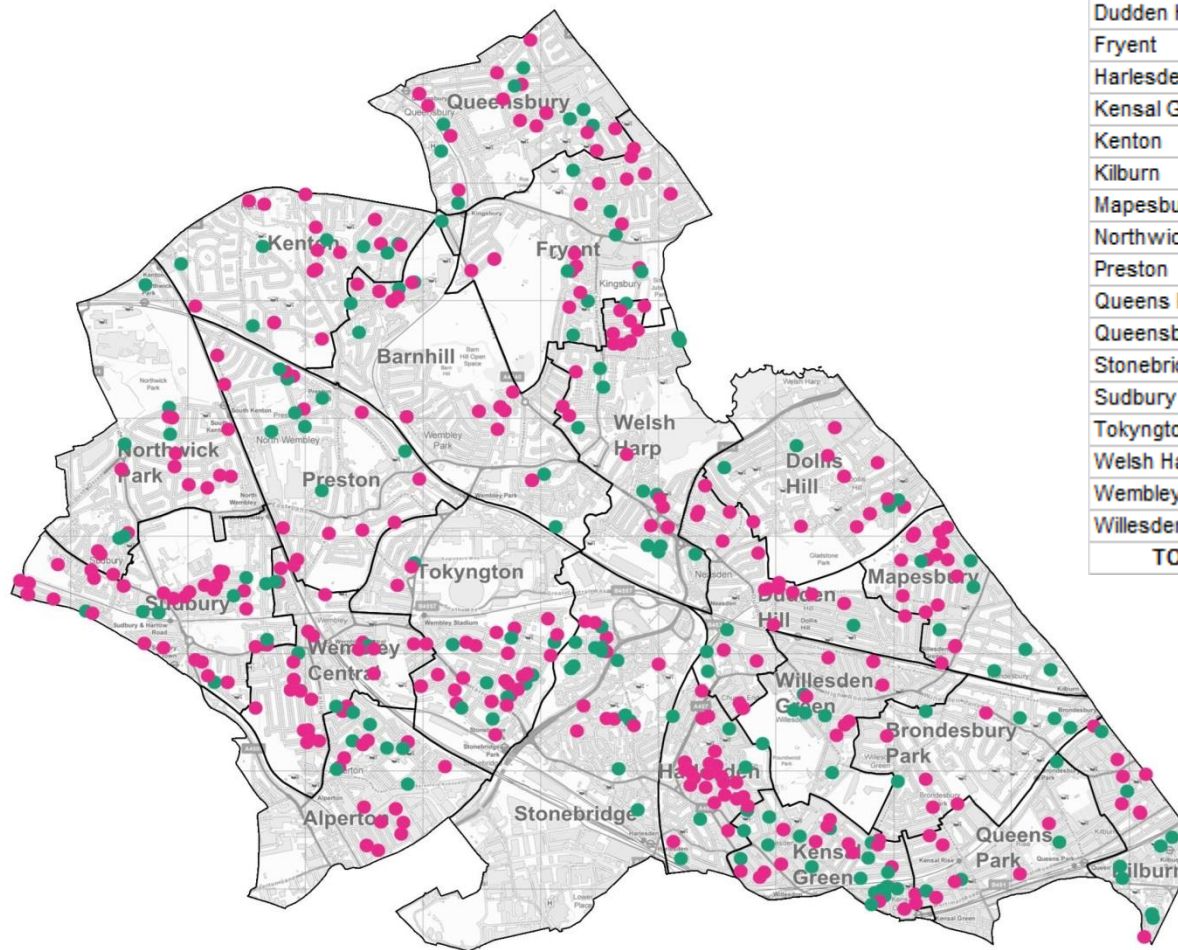
- DFG
- SWG

Ward	DFG	SWG	TOTAL
Alperton	7	20	27
Barnhill	12	19	31
Brondesbury Park	7	5	12
Dollis Hill	13	18	31
Dudden Hill	9	24	33
Fryent	9	21	30
Harlesden	6	19	25
Kensal Green	10	19	29
Kenton	3	16	19
Kilburn	8	15	23
Mapesbury	7	16	23
Northwick Park	4	12	16
Preston	6	16	22
Queens Park	10	6	16
Queensbury	9	17	26
Stonebridge	19	5	24
Sudbury	3	27	30
Tokyngton	3	37	40
Welsh Harp	17	25	42
Wembley Central	9	18	27
Willesden Green	10	19	29
TOTAL	181	374	555

© Crown copyright and database rights 2019 Ordnance Survey 100025260



Distribution of grants across Brent 2007



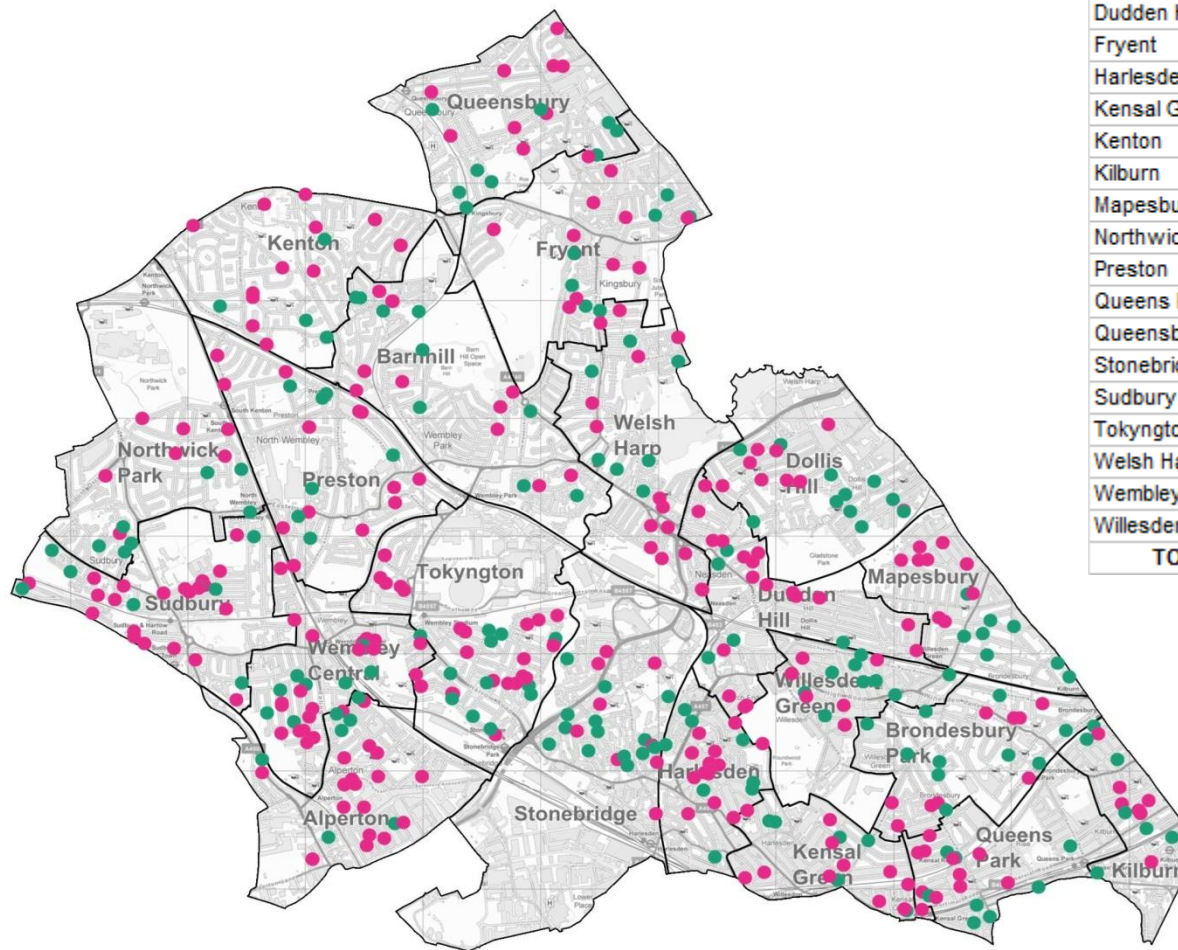
- DFG
- SWG

Ward	DFG	SWG	TOTAL
Alperton	8	21	29
Barnhill	7	28	35
Brondesbury Park	5	5	10
Dollis Hill	4	12	16
Dudden Hill	5	22	27
Fryent	8	22	30
Harlesden	6	28	34
Kensal Green	18	22	40
Kenton	8	21	29
Kilburn	9	9	18
Mapesbury	7	17	24
Northwick Park	7	16	23
Preston	9	16	25
Queens Park	4	11	15
Queensbury	9	20	29
Stonebridge	12	10	22
Sudbury	8	40	48
Tokyngton	10	33	43
Welsh Harp	13	20	33
Wembley Central	7	27	34
Willesden Green	6	9	15
TOTAL	170	409	579

© Crown copyright and database rights 2019 Ordnance Survey 100025260



Distribution of grants across Brent
2008



● DFG
● SWG

Ward	DFG	SWG	TOTAL
Alperton	7	22	29
Barnhill	10	17	27
Brondesbury Park	10	9	19
Dollis Hill	13	10	23
Dudden Hill	5	20	25
Fryent	7	16	23
Harlesden	9	19	28
Kensal Green	6	14	20
Kenton	4	16	20
Kilburn	7	13	20
Mapesbury	8	10	18
Northwick Park	7	9	16
Preston	7	18	25
Queens Park	8	11	19
Queensbury	10	14	24
Stonebridge	14	9	23
Sudbury	9	23	32
Tokyngton	12	39	51
Welsh Harp	7	17	24
Wembley Central	9	27	36
Willesden Green	10	8	18
TOTAL	179	341	520

© Crown copyright and database rights 2019 Ordnance Survey 100025260

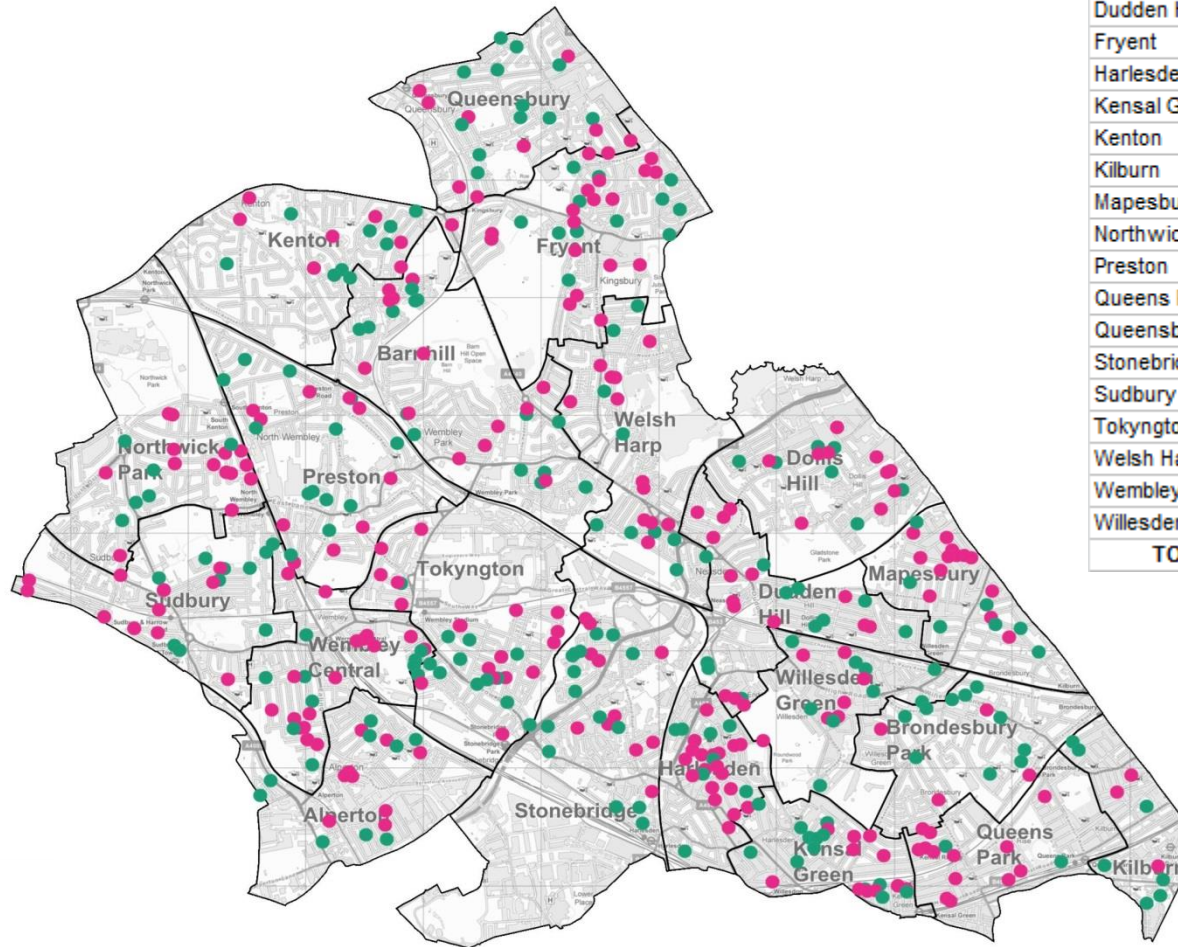
1:55000

26 February
2019

0 1 2 kilometres



Distribution of grants across Brent 2009



- DFG
- SWG

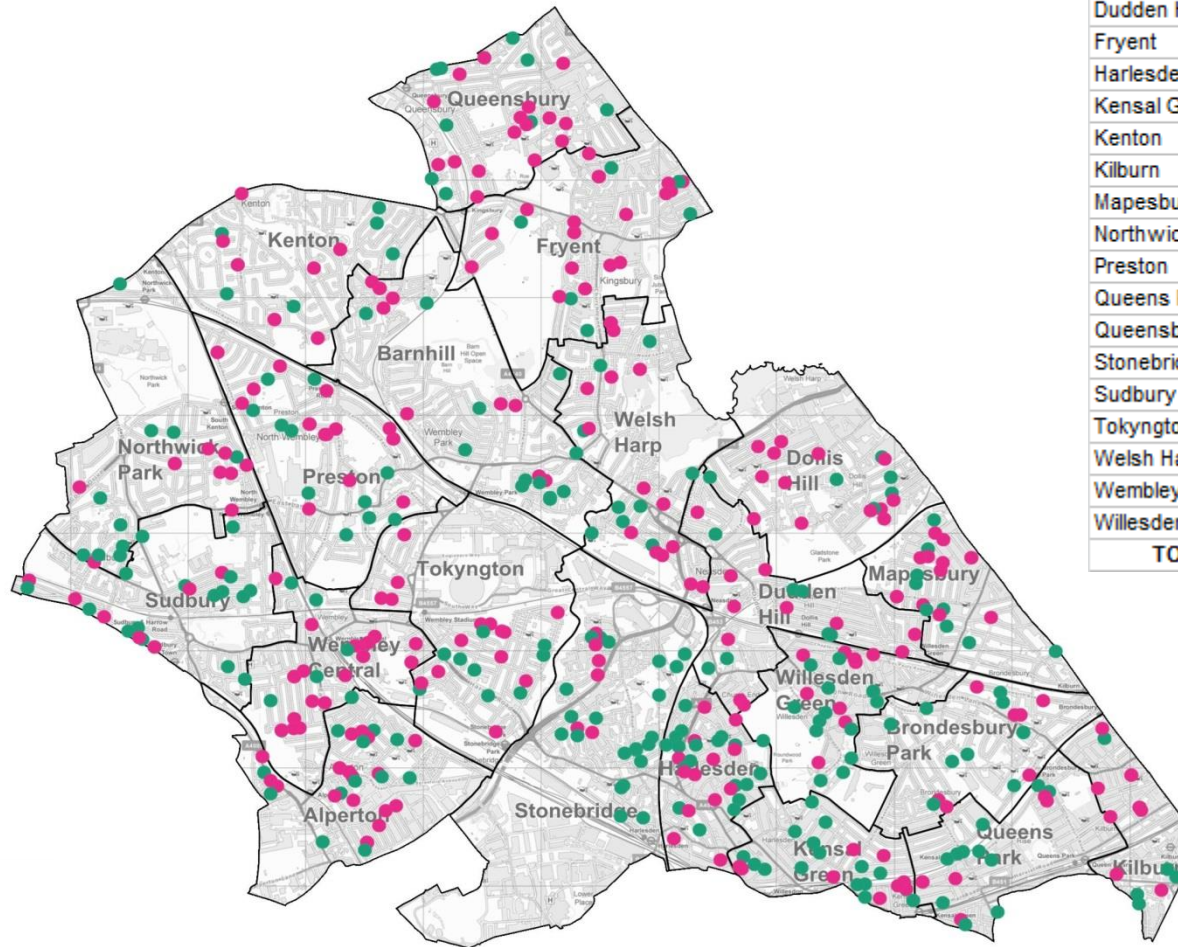
Ward	DFG	SWG	TOTAL
Alperton	9	10	19
Barnhill	17	18	35
Brondesbury Park	11	5	16
Dollis Hill	7	11	18
Dudden Hill	11	16	27
Fryent	14	20	34
Harlesden	9	20	29
Kensal Green	13	15	28
Kenton	8	9	17
Kilburn	7	3	10
Mapesbury	8	14	22
Northwick Park	6	19	25
Preston	14	10	24
Queens Park	2	14	16
Queensbury	12	14	26
Stonebridge	16	11	27
Sudbury	11	14	25
Tokington	16	19	35
Welsh Harp	12	13	25
Wembley Central	9	20	29
Willesden Green	9	7	16
TOTAL	221	282	503

© Crown copyright and database rights 2019 Ordnance Survey 100025260



Distribution of grants across Brent
2010

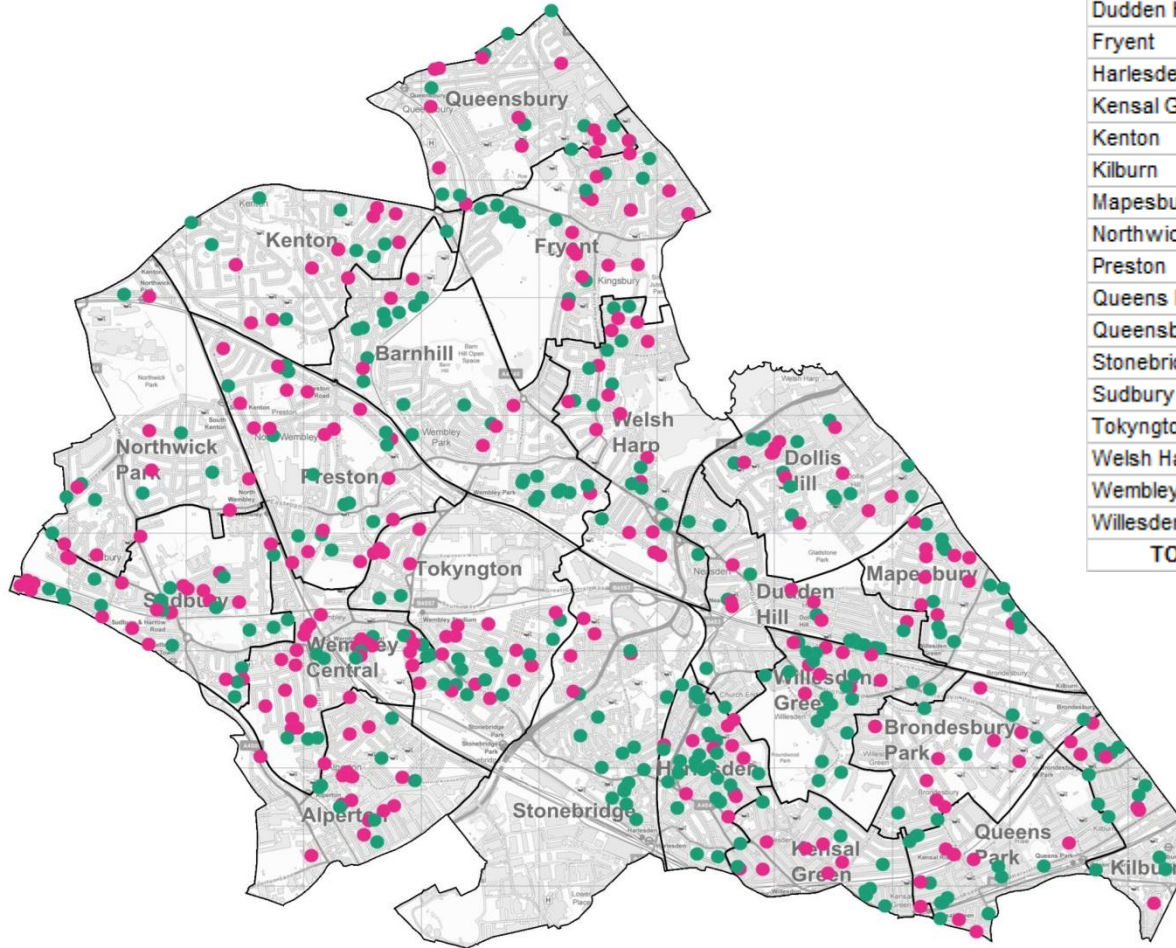
Ward	DFG	SWG	TOTAL
Alperton	16	20	36
Barnhill	13	12	25
Brondesbury Park	11	8	19
Dollis Hill	6	13	19
Dudden Hill	8	11	19
Fryent	6	21	27
Harlesden	21	13	34
Kensal Green	17	13	30
Kenton	7	10	17
Kilburn	7	10	17
Mapesbury	9	13	22
Northwick Park	10	10	20
Preston	11	18	29
Queens Park	11	6	17
Queensbury	10	18	28
Stonebridge	22	7	29
Sudbury	17	7	24
Tokyngton	9	16	25
Welsh Harp	10	17	27
Wembley Central	8	25	33
Willesden Green	17	10	27
TOTAL	246	278	524



© Crown copyright and database rights 2019 Ordnance Survey 100025260



Distribution of grants across Brent
2011



● DFG
● SWG

Ward	DFG	SWG	TOTAL
Alperton	10	18	28
Barnhill	25	10	35
Brondesbury Park	9	11	20
Dollis Hill	15	12	27
Dudden Hill	15	9	24
Fryent	13	18	31
Harlesden	32	11	43
Kensal Green	9	9	18
Kenton	10	14	24
Kilburn	16	11	27
Mapesbury	13	11	24
Northwick Park	8	11	19
Preston	16	21	37
Queens Park	13	10	23
Queensbury	13	13	26
Stonebridge	16	5	21
Sudbury	17	26	43
Tokyngton	15	23	38
Welsh Harp	16	18	34
Wembley Central	14	36	50
Willesden Green	21	9	30
TOTAL	316	306	622

© Crown copyright and database rights 2019 Ordnance Survey 100025260

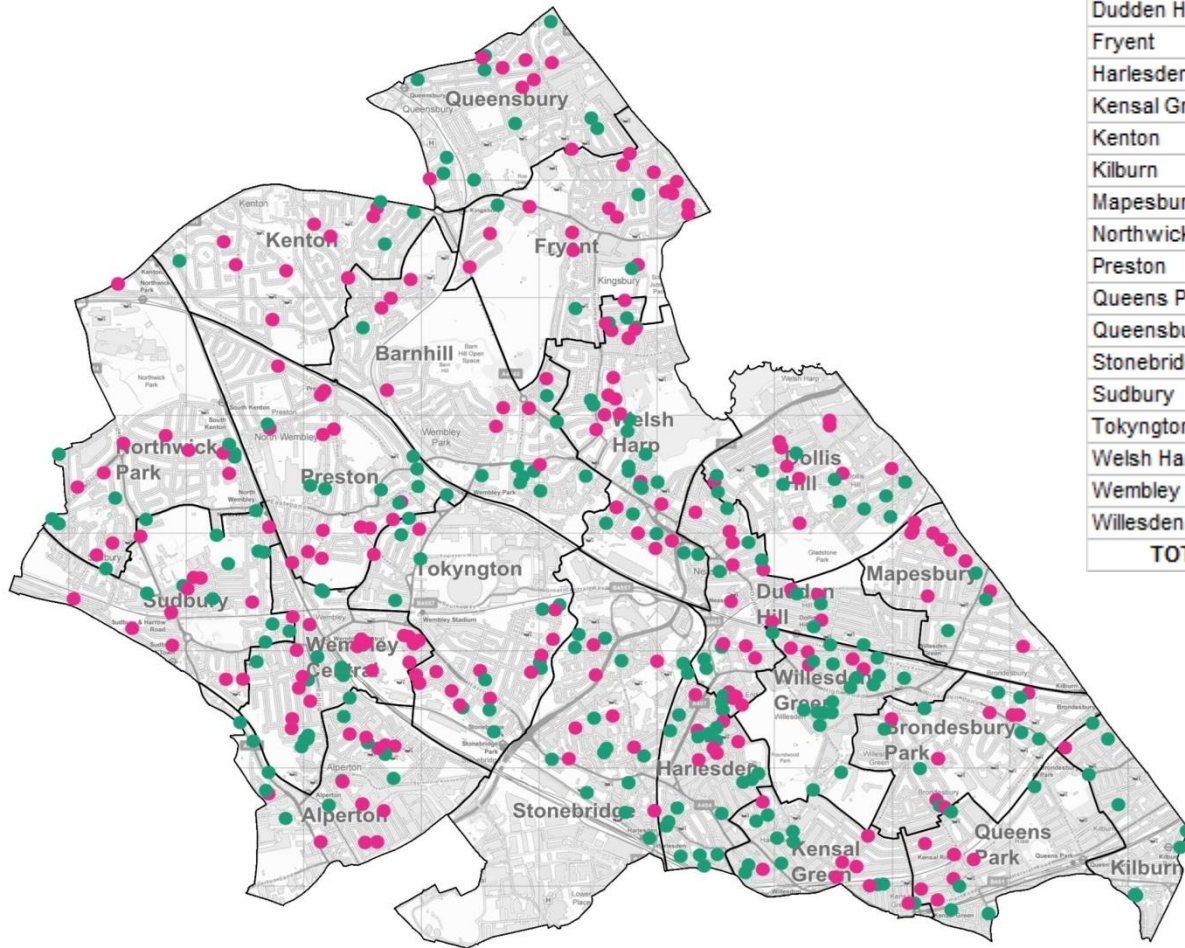
1:55000

26 February
2019

0 1 2 kilometres



Distribution of grants across Brent 2012



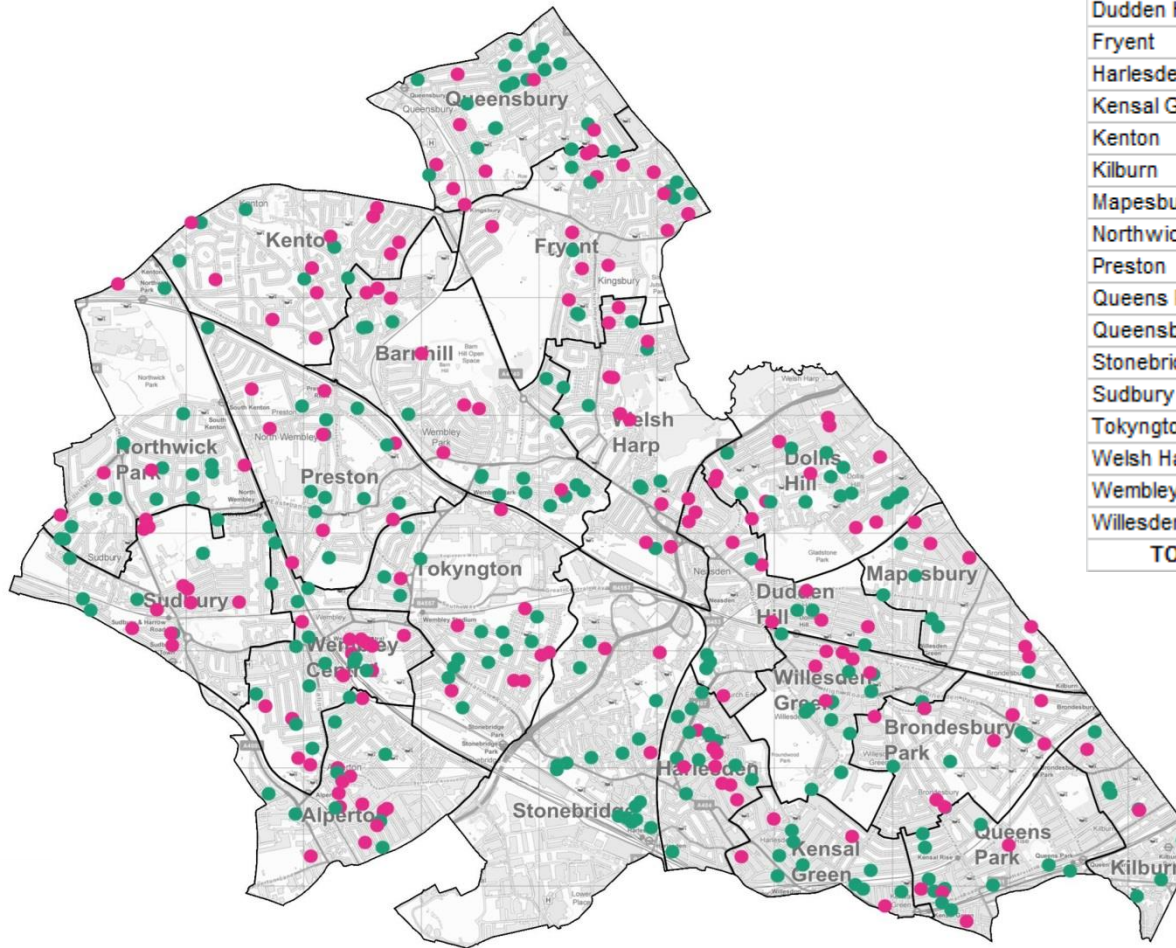
- DFG
- SWG

Ward	DFG	SWG	TOTAL
Alperton	12	19	31
Barnhill	10	14	24
Brondesbury Park	15	17	32
Dollis Hill	12	11	23
Dudden Hill	14	19	33
Fryent	7	24	31
Harlesden	19	9	28
Kensal Green	11	9	20
Kenton	4	10	14
Kilburn	9	1	10
Mapesbury	3	14	17
Northwick Park	9	11	20
Preston	9	19	28
Queens Park	7	8	15
Queensbury	10	11	21
Stonebridge	15	10	25
Sudbury	14	14	28
Tokington	13	16	29
Welsh Harp	25	24	49
Wembley Central	13	25	38
Willesden Green	19	5	24
TOTAL	250	290	540

© Crown copyright and database rights 2019 Ordnance Survey 100025260



Distribution of grants across Brent 2013



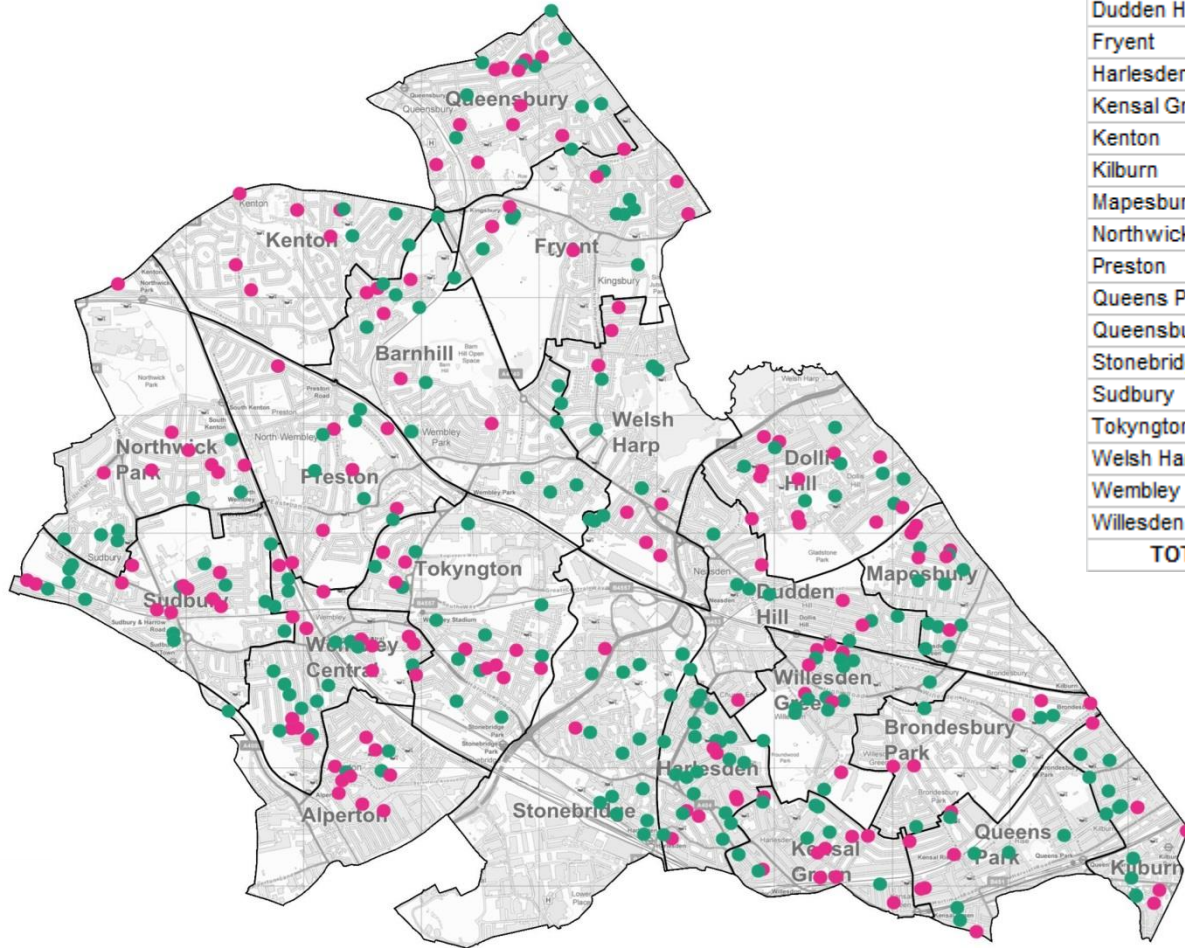
- DFG
- SWG

Ward	DFG	SWG	TOTAL
Alperton	11	13	24
Barnhill	16	10	26
Brondesbury Park	19	12	31
Dollis Hill	16	12	28
Dudden Hill	11	10	21
Fryent	9	17	26
Harlesden	14	10	24
Kensal Green	9	4	13
Kenton	6	15	21
Kilburn	8	3	11
Mapesbury	7	11	18
Northwick Park	15	5	20
Preston	13	10	23
Queens Park	12	4	16
Queensbury	20	10	30
Stonebridge	16	3	19
Sudbury	8	14	22
Tokington	16	9	25
Welsh Harp	12	13	25
Wembley Central	14	22	36
Willesden Green	16	7	23
TOTAL	268	214	482

© Crown copyright and database rights 2019 Ordnance Survey 100025260



Distribution of grants across Brent 2014



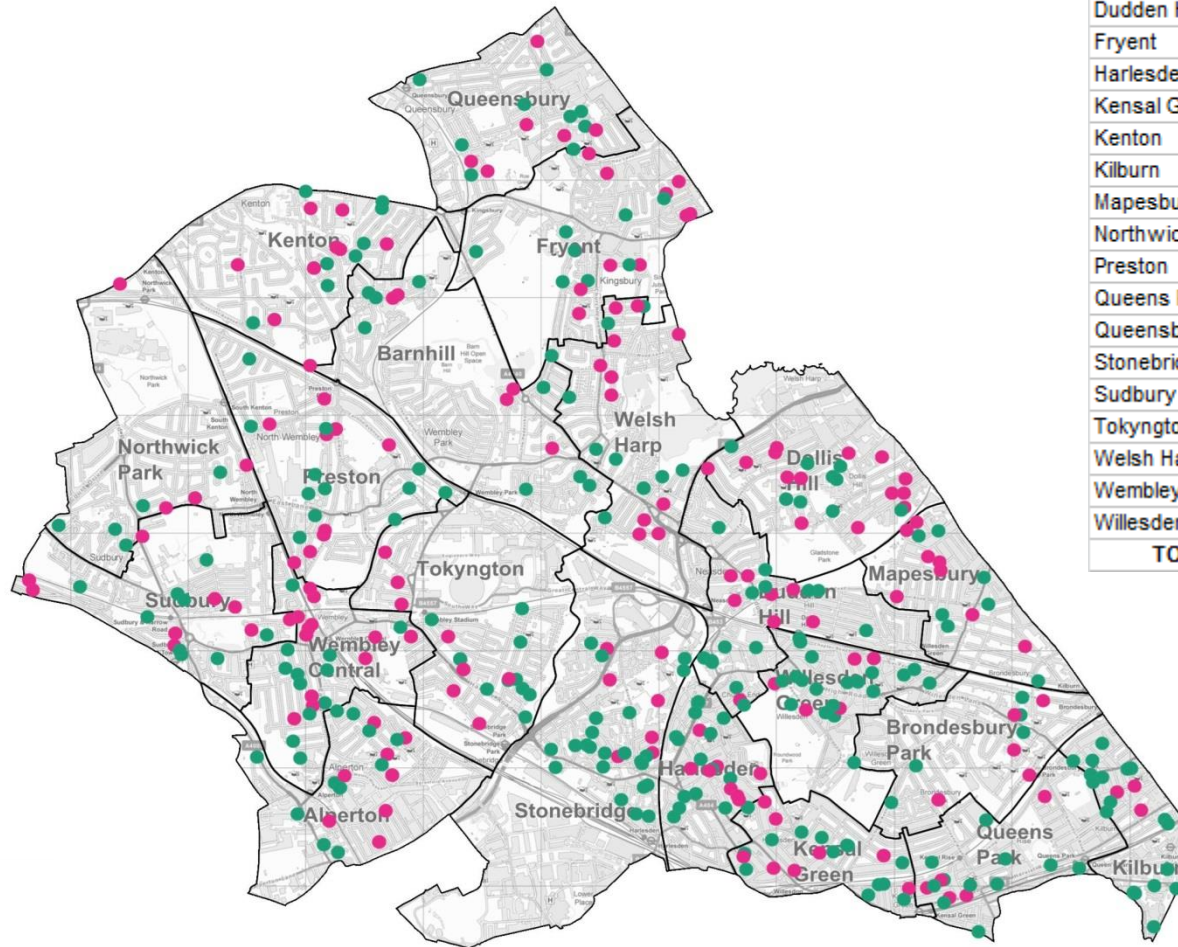
- DFG
- SWG

Ward	DFG	SWG	TOTAL
Alperton	4	9	13
Barnhill	12	7	19
Brondesbury Park	8	5	13
Dollis Hill	9	14	23
Dudden Hill	7	4	11
Fryent	11	7	18
Harlesden	22	7	29
Kensal Green	9	12	21
Kenton	5	7	12
Kilburn	11	6	17
Mapesbury	10	8	18
Northwick Park	7	8	15
Preston	7	7	14
Queens Park	6	6	12
Queensbury	10	12	22
Stonebridge	15	2	17
Sudbury	14	14	28
Tokyngton	13	12	25
Welsh Harp	17	9	26
Wembley Central	16	19	35
Willesden Green	13	8	21
TOTAL	226	183	409

© Crown copyright and database rights 2019 Ordnance Survey 100025260



Distribution of grants across Brent 2015



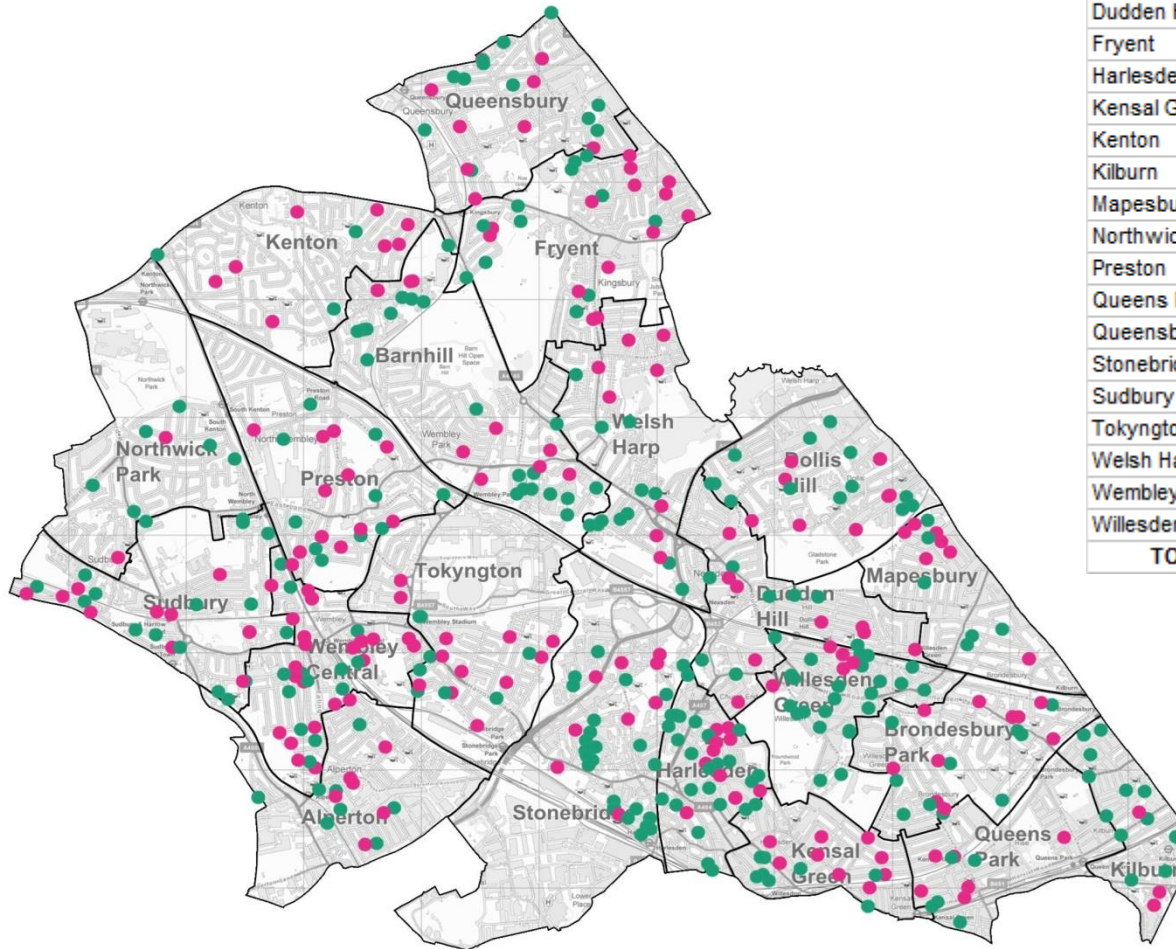
- DFG
- SWG

Ward	DFG	SWG	TOTAL
Alperton	12	11	23
Barnhill	8	6	14
Brondesbury Park	7	7	14
Dollis Hill	10	16	26
Dudden Hill	14	9	23
Fryent	8	13	21
Harlesden	16	8	24
Kensal Green	15	9	24
Kenton	9	10	19
Kilburn	23	3	26
Mapesbury	7	8	15
Northwick Park	6	4	10
Preston	12	13	25
Queens Park	11	5	16
Queensbury	9	7	16
Stonebridge	25	7	32
Sudbury	9	13	22
Tokington	13	12	25
Welsh Harp	11	12	23
Wembley Central	12	16	28
Willesden Green	21	5	26
TOTAL	258	194	452

© Crown copyright and database rights 2019 Ordnance Survey 100025260



Distribution of grants across Brent 2016



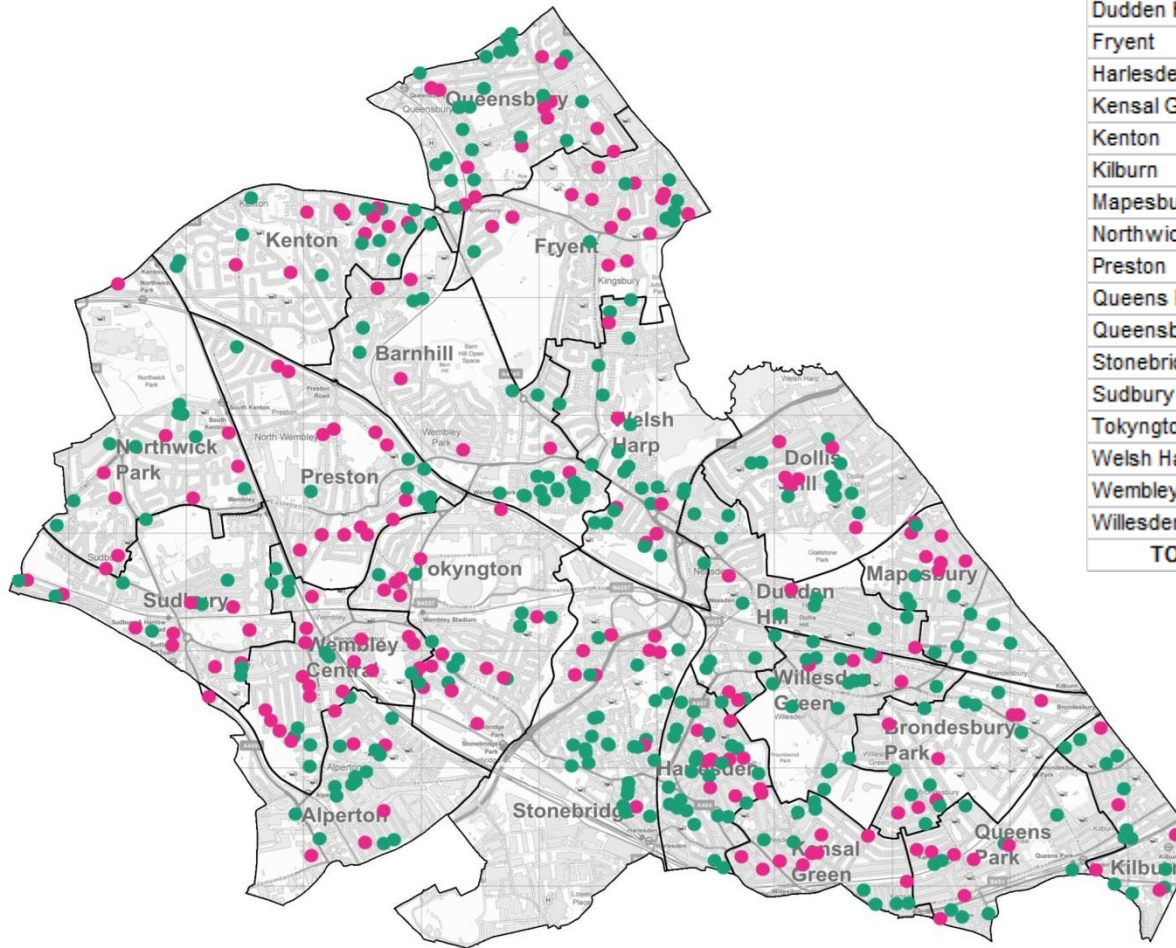
- DFG
- SWG

Ward	DFG	SWG	TOTAL
Alperton	9	9	18
Barnhill	19	16	35
Brondesbury Park	15	15	30
Dollis Hill	14	11	25
Dudden Hill	9	13	22
Fryent	13	16	29
Harlesden	25	13	38
Kensal Green	12	12	24
Kenton	4	11	15
Kilburn	14	3	17
Mapesbury	6	8	14
Northwick Park	6	2	8
Preston	10	18	28
Queens Park	5	12	17
Queensbury	15	12	27
Stonebridge	29	10	39
Sudbury	16	15	31
Tokington	7	12	19
Welsh Harp	15	9	24
Wembley Central	16	33	49
Willesden Green	24	7	31
TOTAL	283	257	540

© Crown copyright and database rights 2019 Ordnance Survey 100025260



Distribution of grants across Brent 2017



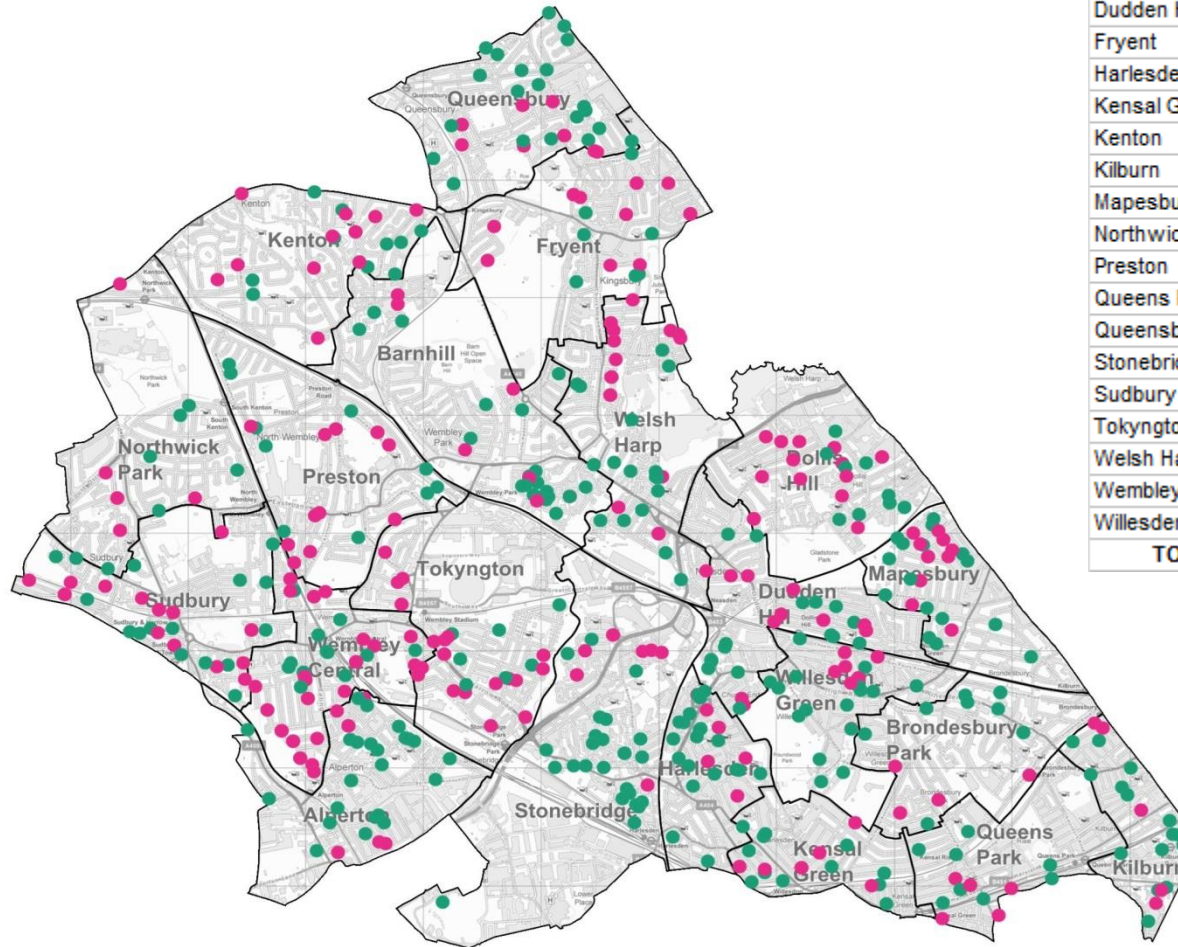
- DFG
- SWG

Ward	DFG	SWG	TOTAL
Alperton	15	8	23
Barnhill	26	10	36
Brondesbury Park	14	13	27
Dollis Hill	11	7	18
Dudden Hill	15	8	23
Fryent	11	15	26
Harlesden	26	8	34
Kensal Green	9	14	23
Kenton	17	13	30
Kilburn	13	5	18
Mapesbury	13	8	21
Northwick Park	9	9	18
Preston	12	15	27
Queens Park	9	8	17
Queensbury	24	14	38
Stonebridge	26	11	37
Sudbury	10	14	24
Tokington	13	19	32
Welsh Harp	26	10	36
Wembley Central	13	19	32
Willesden Green	17	6	23
TOTAL	329	234	563

© Crown copyright and database rights 2019 Ordnance Survey 100025260



Distribution of grants across Brent 2018



- DFG
- SWG

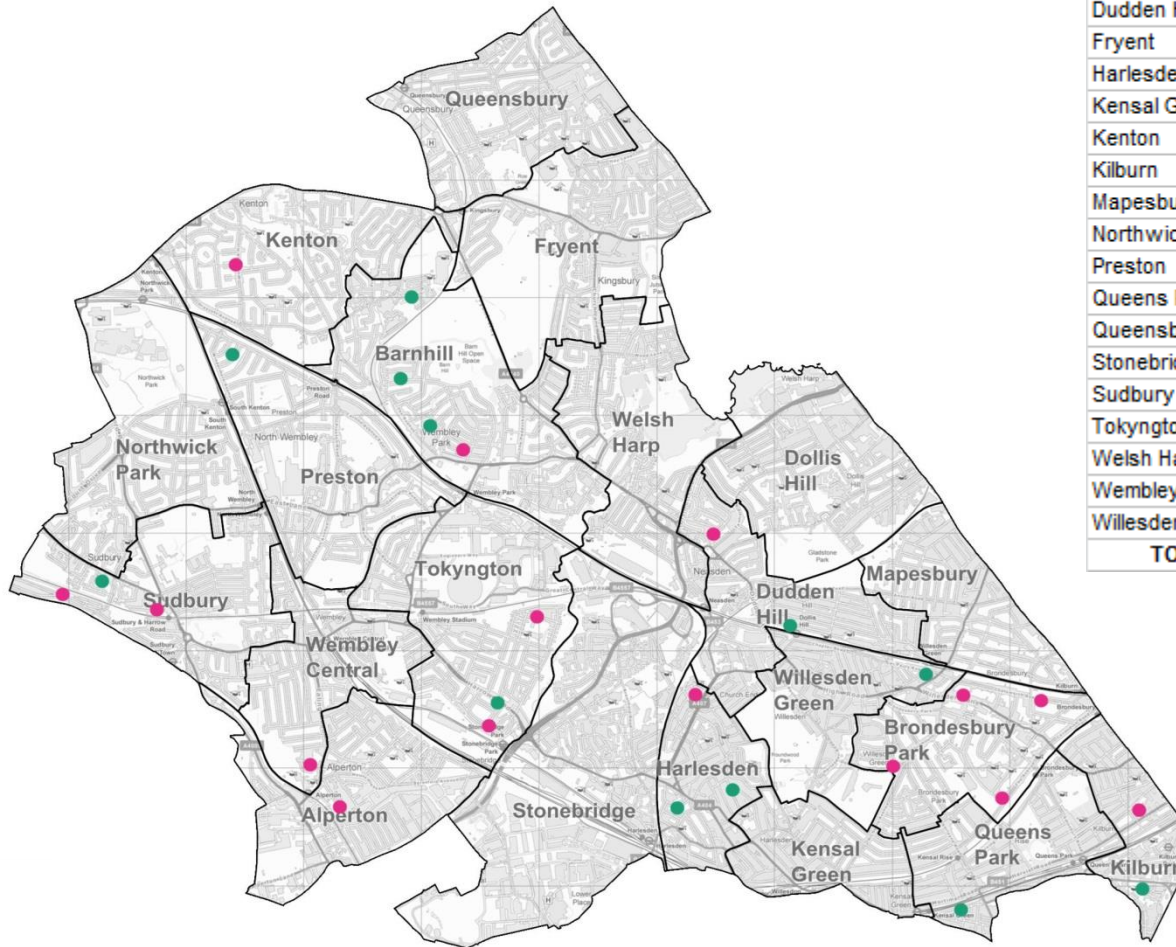
Ward	DFG	SWG	TOTAL
Alperton	25	7	32
Barnhill	22	9	31
Brondesbury Park	12	6	18
Dollis Hill	9	19	28
Dudden Hill	17	14	31
Fryent	7	15	22
Harlesden	23	7	30
Kensal Green	14	6	20
Kenton	11	13	24
Kilburn	15	6	21
Mapesbury	17	13	30
Northwick Park	6	7	13
Preston	11	15	26
Queens Park	9	7	16
Queensbury	21	13	34
Stonebridge	26	10	36
Sudbury	17	21	38
Tokington	8	25	33
Welsh Harp	18	23	41
Wembley Central	16	33	49
Willesden Green	16	8	24
TOTAL	320	277	597

© Crown copyright and database rights 2019 Ordnance Survey 100025260



Distribution of grants across Brent
2019 YTD

Ward	DFG	SWG	TOTAL
Alperton	0	1	1
Barnhill	3	1	4
Brondesbury Park	0	4	4
Dollis Hill	0	0	0
Dudden Hill	1	1	2
Fryent	0	0	0
Harlesden	2	1	3
Kensal Green	0	0	0
Kenton	0	1	1
Kilburn	1	1	2
Mapesbury	0	0	0
Northwick Park	0	0	0
Preston	1	0	1
Queens Park	1	0	1
Queensbury	0	0	0
Stonebridge	0	0	0
Sudbury	1	2	3
Tokyngton	1	2	3
Welsh Harp	0	0	0
Wembley Central	0	1	1
Willesden Green	1	0	1
TOTAL	12	15	27



- DFG
- SWG

© Crown copyright and database rights 2019 Ordnance Survey 100025260

